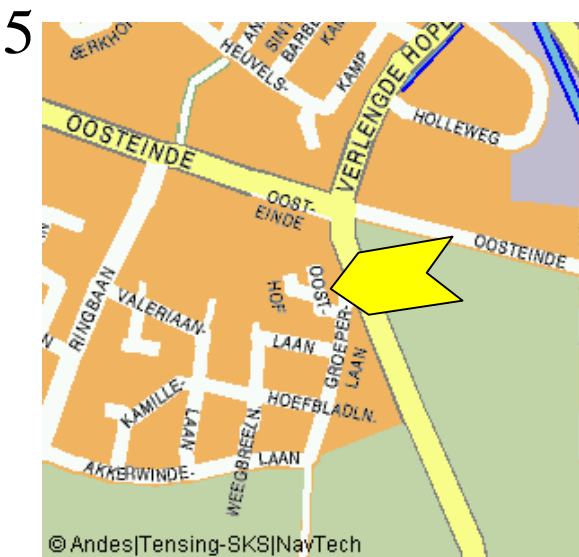
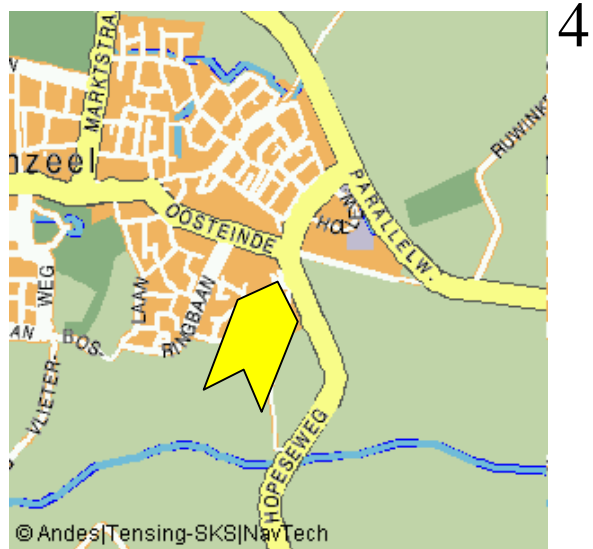
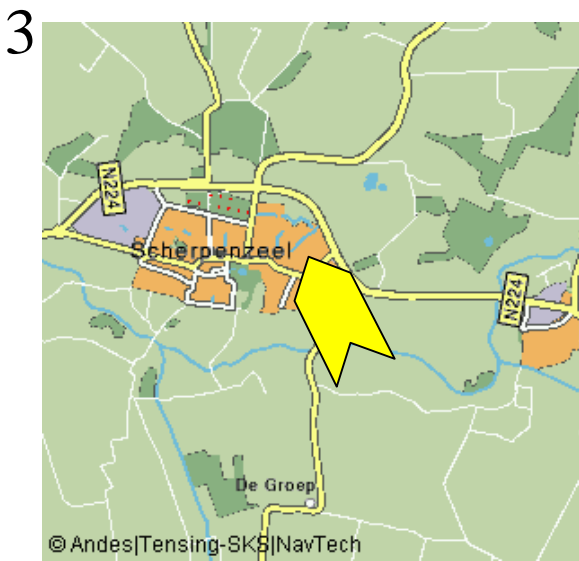
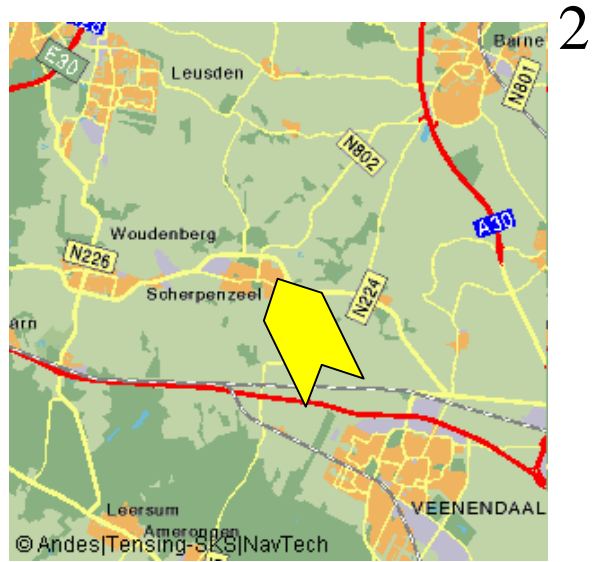
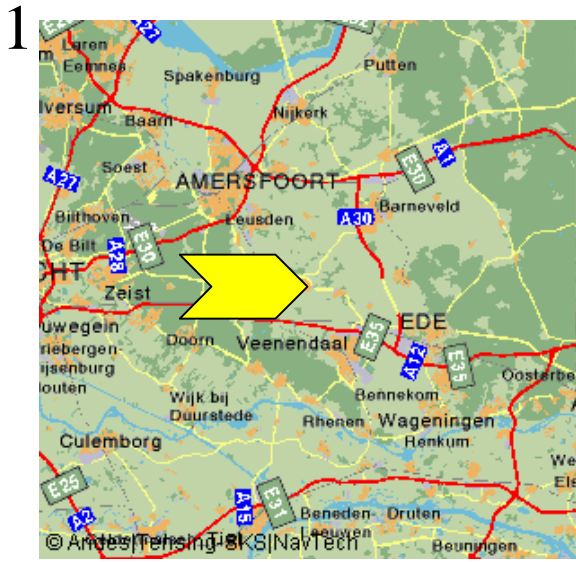


How to get to
G.A.M. Otten, Oosthof 8, 3925 SH Scherpenzeel GLD
(033) 277 88 53 y (033) 277 88 51

This page shows some maps – next page contains written directions!



How to get to
G.A.M. Otten, Oosthof 8, 3925 SH Scherpenzeel GLD
 (033) 277 88 53 **ÿ** (033) 277 88 51

By car:

Symbol-language

1- coming from Utrecht (A12):

- | | | |
|-----|--|--------|
| a- | take exit Maarsbergen/Leersum | Ø N226 |
| b- | go at the end of the exit to the left towards Maarsbergen/Amersfoort | è N226 |
| c- | before reaching Woudenberg turn right on round-about towards Scherpenzeel/Ede | ì N224 |
| d- | go straight on at two round-about and take the ringroad around Scherpenzeel towards Scherpenzeel/Ede | [N224 |
| e- | turn right at exit Scherpenzeel-Oost/Overberg/Amerongen | ì |
| w-z | execute points w - z of "Northerly route" at the bottom of this page | ÿ |

2- coming from Arnhem (A12):

- | | | |
|------|--|--------|
| a- | take exit Veenendaal/Rhenen/Renswoude | Ø N233 |
| b- | go at the end of the exit to the right towards Renswoude/Lunteren | ì N233 |
| c- | 1 km after railroadcrossing go left towards Renswoude/Scherpenzeel | è N224 |
| d- | go through Renswoude towards Scherpenzeel | [N224 |
| e- | at Scherpenzeel turn left at exit Scherpenzeel-Oost/Overberg/Amerongen | è |
| w-z- | execute points w - z of "Northerly route" at the bottom of this page | ÿ |

3- coming from Zwolle (A28):

- | | | |
|----|---|-------|
| a- | at motorway junction "Hoevelaken" go towards Apeldoorn/Deventer/Hengelo | Ø A1 |
| b- | take exit Barneveld/Ede | Ø N30 |
| c- | go at the end of the exit to the right towards Barneveld/Ede | ì N30 |
| d- | proceed with "Northerly route" at the bottom of this page | & |

4- coming from Amsterdam/Hilversum/Apeldoorn (A1):

- | | | |
|----|--|-------|
| a- | take exit Barneveld/Ede | Ø N30 |
| b- | go at the end of the exit to the right towards Barneveld/Ede | ì N30 |
| c- | proceed with "Northerly route" at the bottom of this page | & |

5- coming from Deventer/Apeldoorn (A1):

- | | | |
|----|---|-------|
| a- | take exit Barneveld/Ede | Ø N30 |
| b- | go at the end of the exit to the left towards Barneveld/Ede | è N30 |
| c- | proceed with "Northerly route" at the bottom of this page | & |

Northerly route:

- | | | |
|----|---|--------|
| a- | & take exit Barneveld-Zuid/Scherpenzeel | Ø |
| b- | go at the end of the exit to the right towards Scherpenzeel/Utrecht | ì |
| c- | before reaching Scherpenzeel go left onto ringroad towards Scherpenzeel-Oost/Ede/Arnhem | è N224 |
| d- | turn right at exit Scherpenzeel-Oost/Overberg/Amerongen | ì |
| w- | ÿ go left towards Overberg/Amerongen (this road is called "Hopeseweg") | è |
| x- | take first road to the right (this road is called "Groeperlaan") | ì |
| y- | take first road to the right (this road is called "Oosthof") | ì |
| z- | first house to the right (this is number "8") | ì |

By train: The easiest route is to travel to station Amersfoort (then it takes 20 minutes by taxi *) or travel to station Veenendaal-de Klomp on the trainline Utrecht-Arnhem (then it takes 8 minutes by taxi).

Legend for "symbol-language":

- | | | | |
|---|---------------------------------------|---|---------------|
| Ø | On motorway take exit with roadnumber | [| Continue road |
| ì | Turn right (with optional roadnumber) | ÿ | Proceed at ÿ |
| è | Turn left (with optional roadnumber) | & | Proceed at & |

* Giving us a call is a good alternative for a taxi.